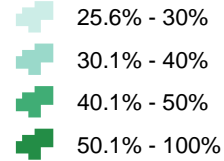
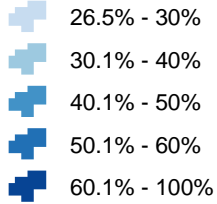


MAP 2
Predominant household form by tract

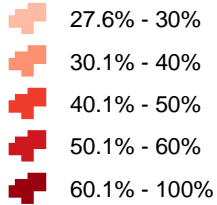
Married-couple families **Female-householder family, no husband**



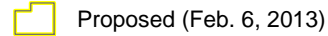
Other non-family households



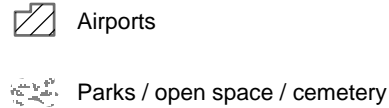
Living alone



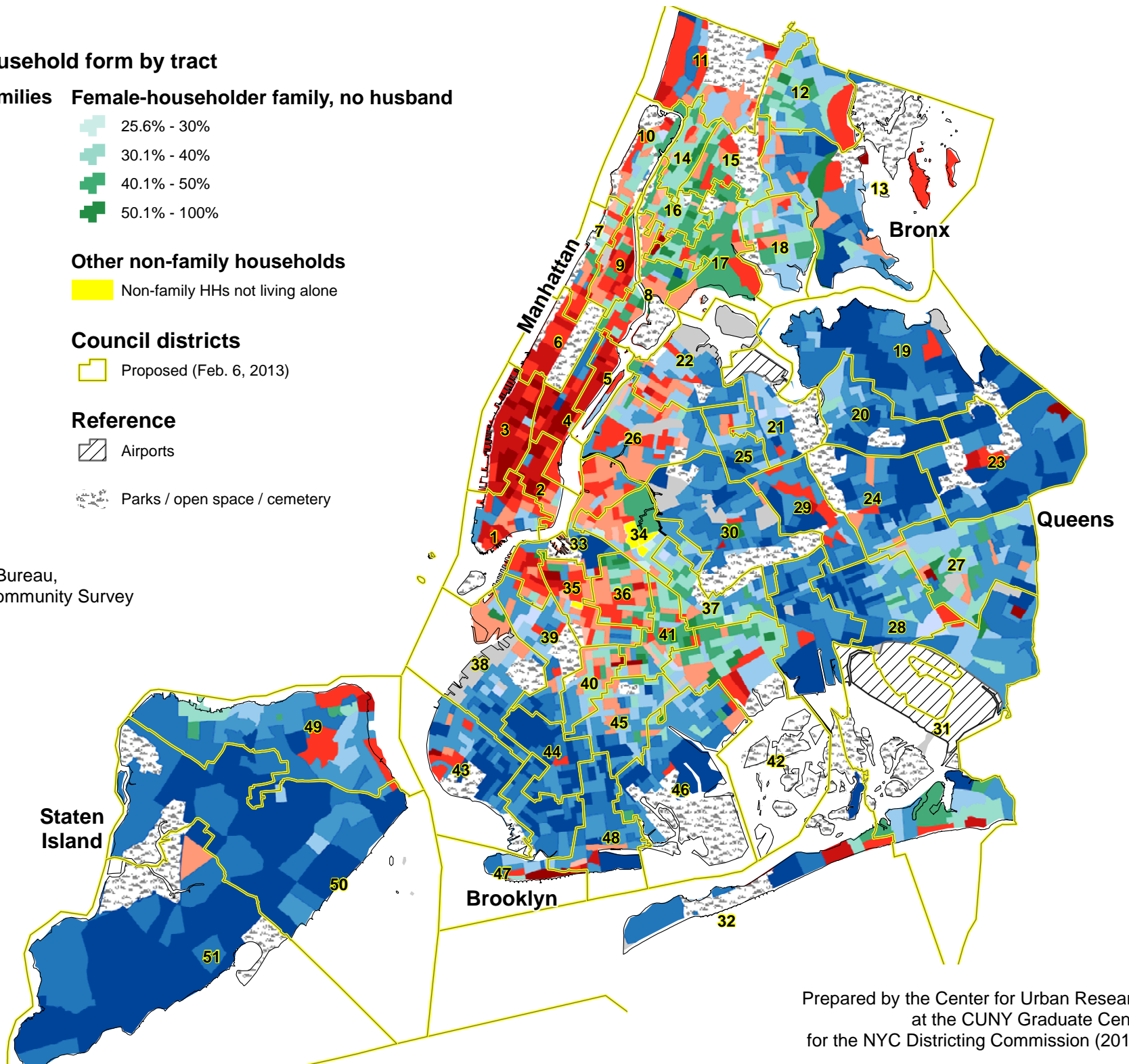
Council districts



Reference



Source: US Census Bureau,
 2007-11 American Community Survey



Prepared by the Center for Urban Research
 at the CUNY Graduate Center
 for the NYC Districting Commission (2013).