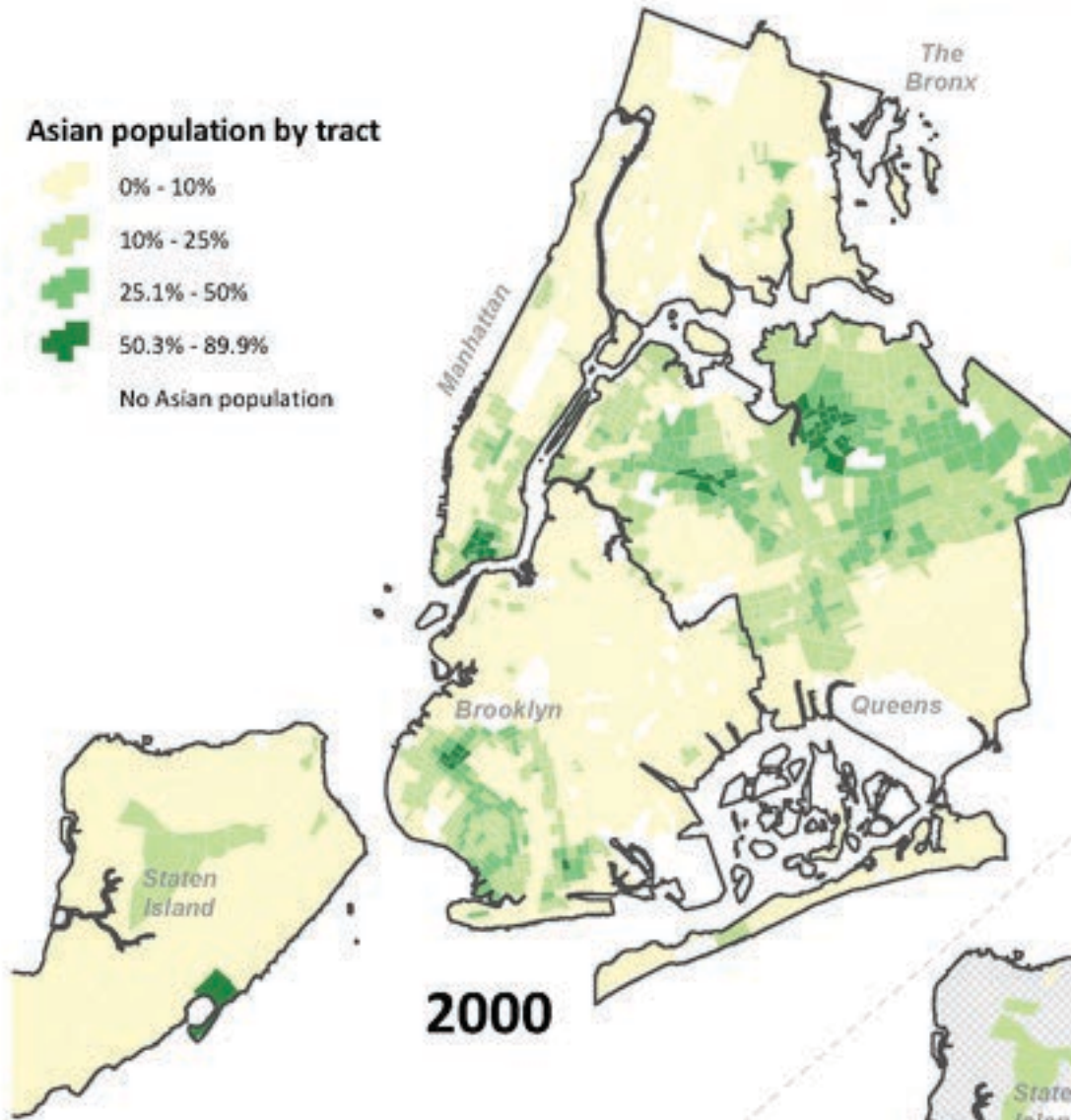
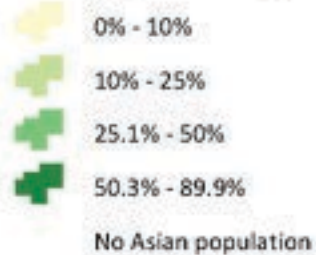


Race/ethnicity patterns by Census tract in New York City (2000 data vs. 2005-09 estimates -- INTERPRET WITH CAUTION*)

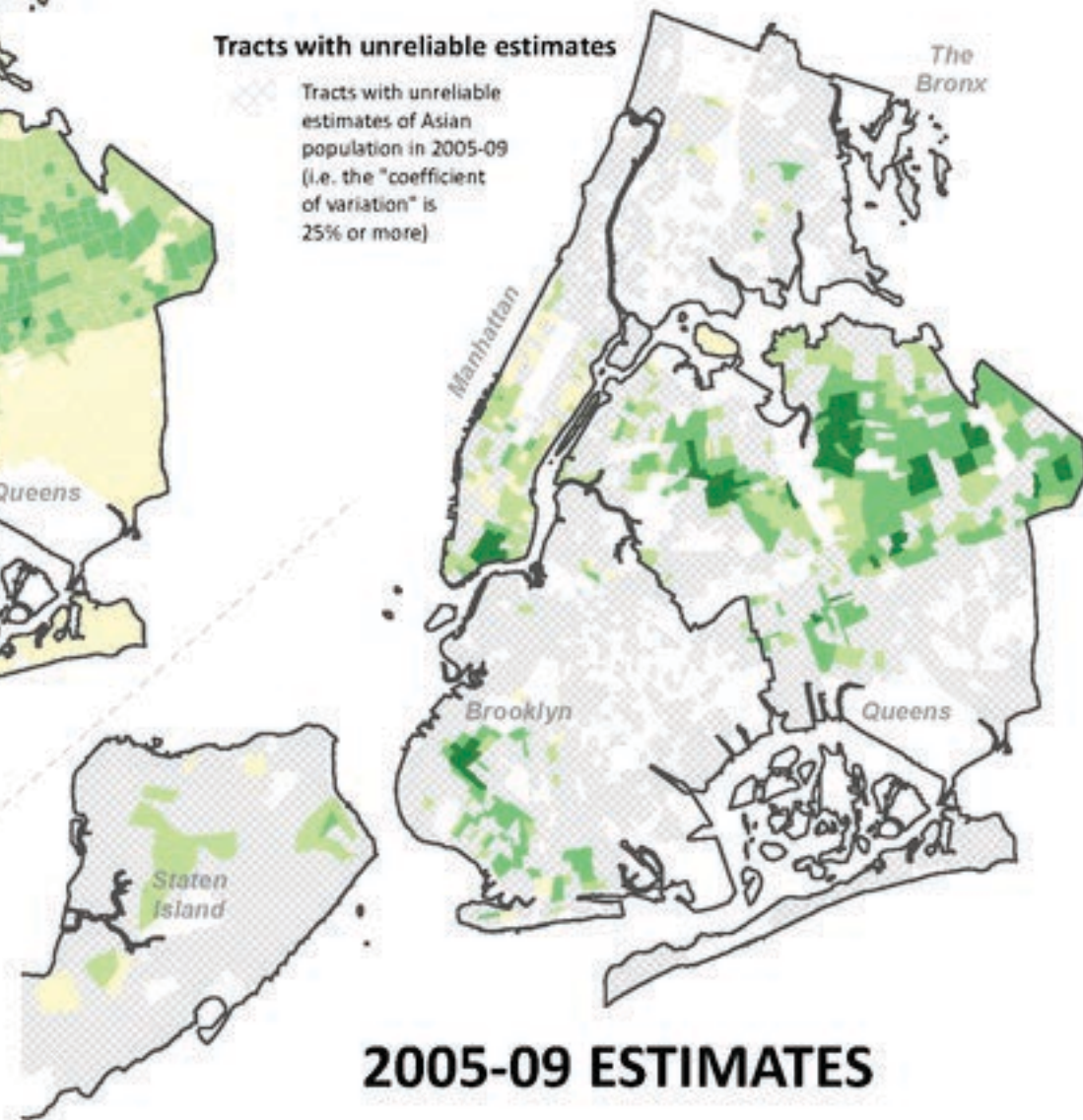
Asian population by tract



2000

Tracts with unreliable estimates

Tracts with unreliable estimates of Asian population in 2005-09 (i.e. the "coefficient of variation" is 25% or more)



2005-09 ESTIMATES

*** CAUTION**

The map on the right is based on 5-year averages from 2005 to 2009. The data may differ substantially from the actual population counts based on the 2010 decennial Census.